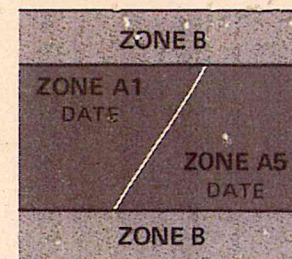


KEY TO SYMBOLS

ZONE DESIGNATIONS* WITH
DATE OF IDENTIFICATION
ie., 12/2/74



Base Flood Elevation Line 513

Base Flood Elevation (513' MSL)

Elevation Reference Mark RM7 x

River Mile • M1.5

*EXPLANATION OF ZONE DESIGNATIONS

A flood insurance map displays the zone designations for a community according to areas of designated flood hazards. The zone designations used by FIA are:

Zone Symbol	Category
A	Area of special flood hazards (SFH) and without base flood elevations determined.
A1 through A30	Area of special flood hazards (SFH) with base flood elevations. Zones are assigned according to flood hazard factors, and dates of SFH identification.
AO	Area of special flood hazards that have shallow flood depths (less than two feet) and/or unpredictable flow paths. Base flood elevations are not determined.
V	Area of special flood hazards, with velocity, that are inundated by tidal floods. Zones are assigned according to flood hazard factors and dates of SFH identification.
B	Area of moderate flood hazards.
C	Area of minimal flood hazards.
D	Area of undetermined, but possible, flood hazards.

CONSULT NFIA SERVICING COMPANY OR LOCAL INSURANCE AGENT OR BROKER TO DETERMINE IF PROPERTIES IN THIS COMMUNITY ARE ELIGIBLE FOR FLOOD INSURANCE.

INITIAL IDENTIFICATION DATE: JULY 17, 1970

INTERIM MAP REVISION
EFFECTIVE JULY 1, 1974
TO CHANGE ZONE DESIGNATIONS

MAP REVISED DECEMBER 26, 1975 TO REFLECT
CURVILINEAR FLOOD BOUNDARY

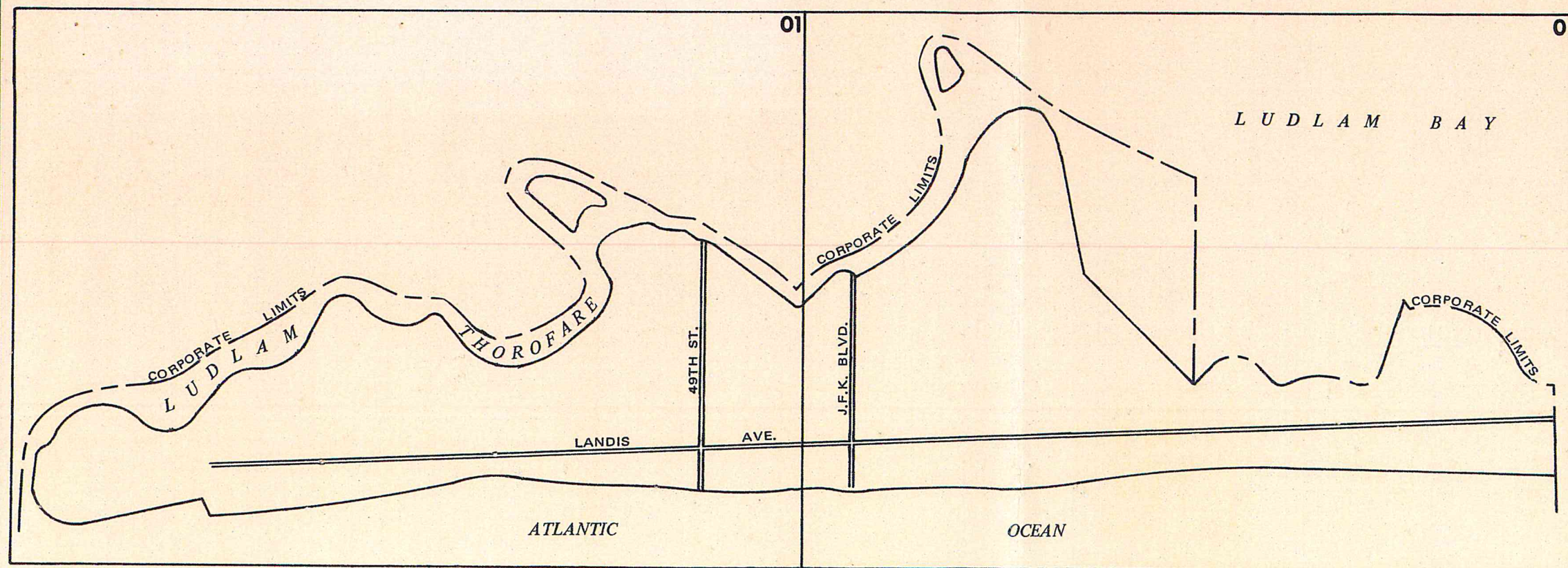
DEPARTMENT OF HOUSING AND URBAN DEVELOPMENT
Federal Insurance Administration

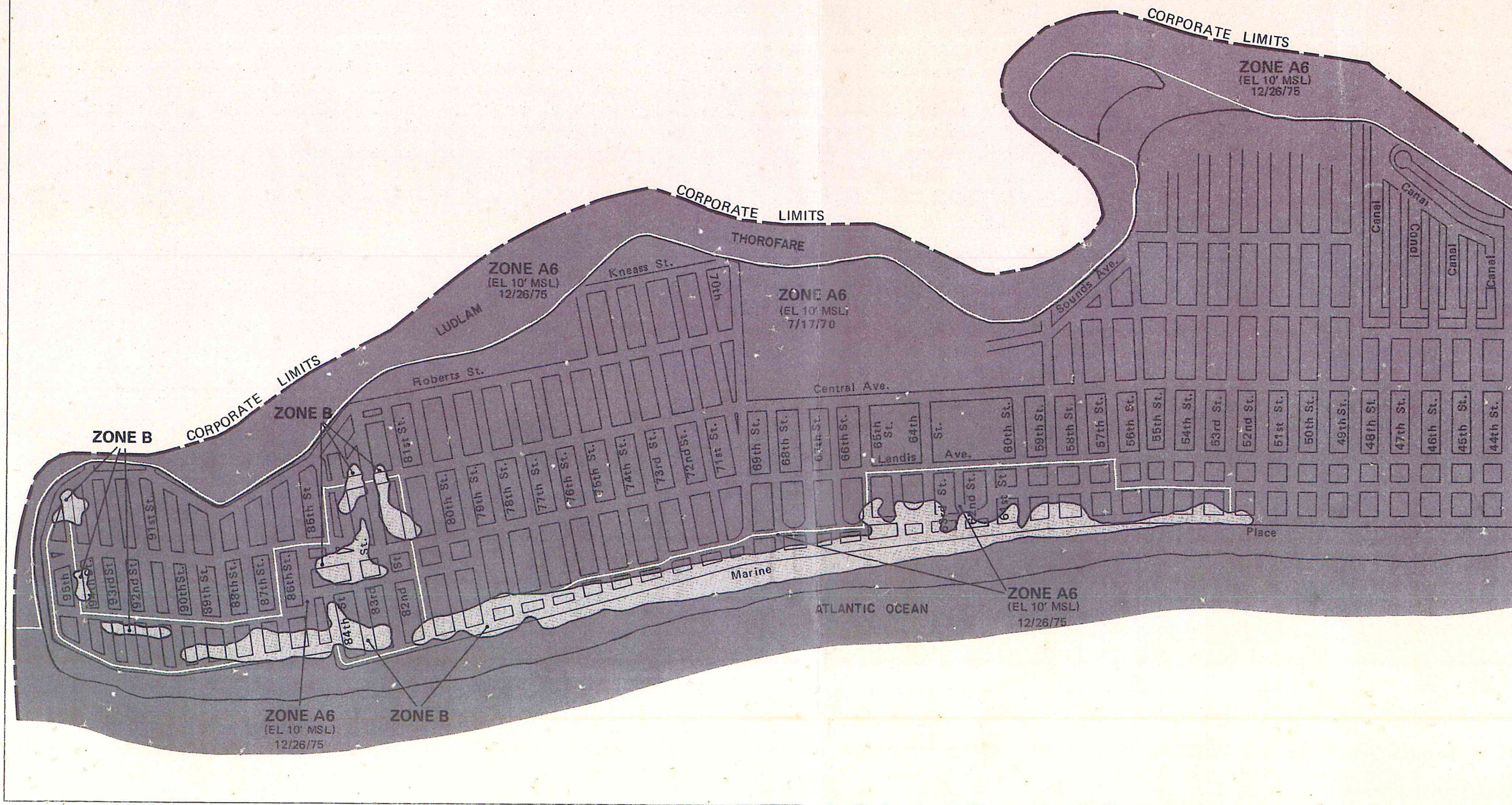
FLOOD HAZARD BOUNDARY MAP H - 01-02
FLOOD INSURANCE RATE MAP I - 01-02

MAP INDEX

CITY OF SEA ISLE CITY, NJ
(CAPE MAY CO.)

COMMUNITY NO. 345318B





DEPARTMENT OF HOUSING AND URBAN DEVELOPMENT
Federal Insurance Administration

CITY OF SEA ISLE CITY, NJ
(CAPE MAY CO.)

JOINS 02

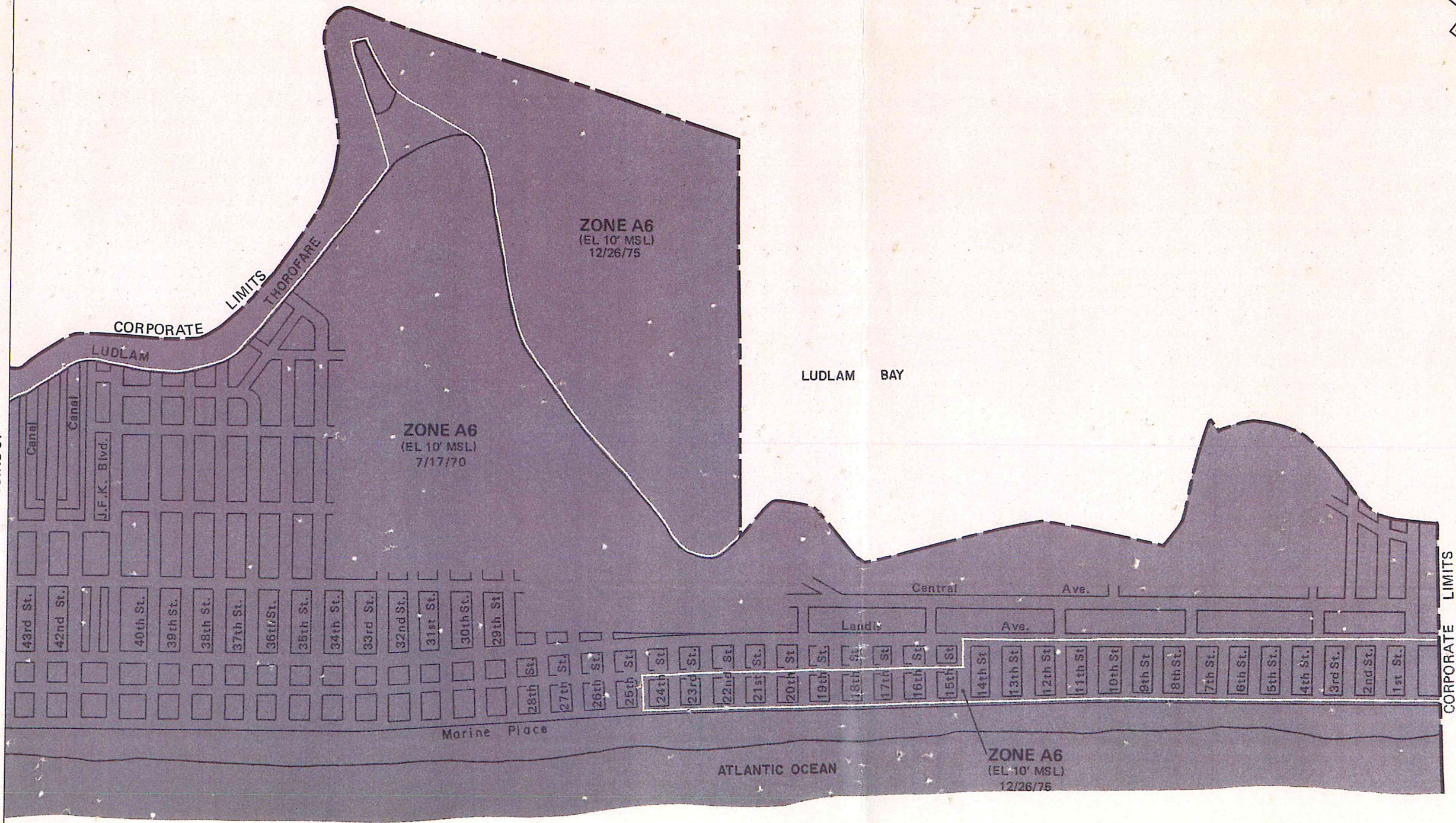


FLOOD HAZARD BOUNDARY MAP H - 01
FLOOD INSURANCE RATE MAP I - 01

REVISED DATE
DECEMBER 26, 1975

H&I-01

JOINS 01

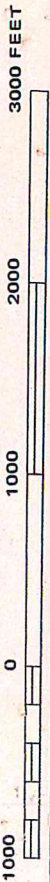


DEPARTMENT OF HOUSING AND URBAN DEVELOPMENT
Federal Insurance Administration

CITY OF SEA ISLE CITY, NJ
(CAPE MAY CO.)

H&I-02

APPROXIMATE SCALE



FLOOD HAZARD BOUNDARY MAP H - 02
FLOOD INSURANCE RATE MAP I - 02

REVISED DATE
DECEMBER 26, 1975