
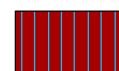









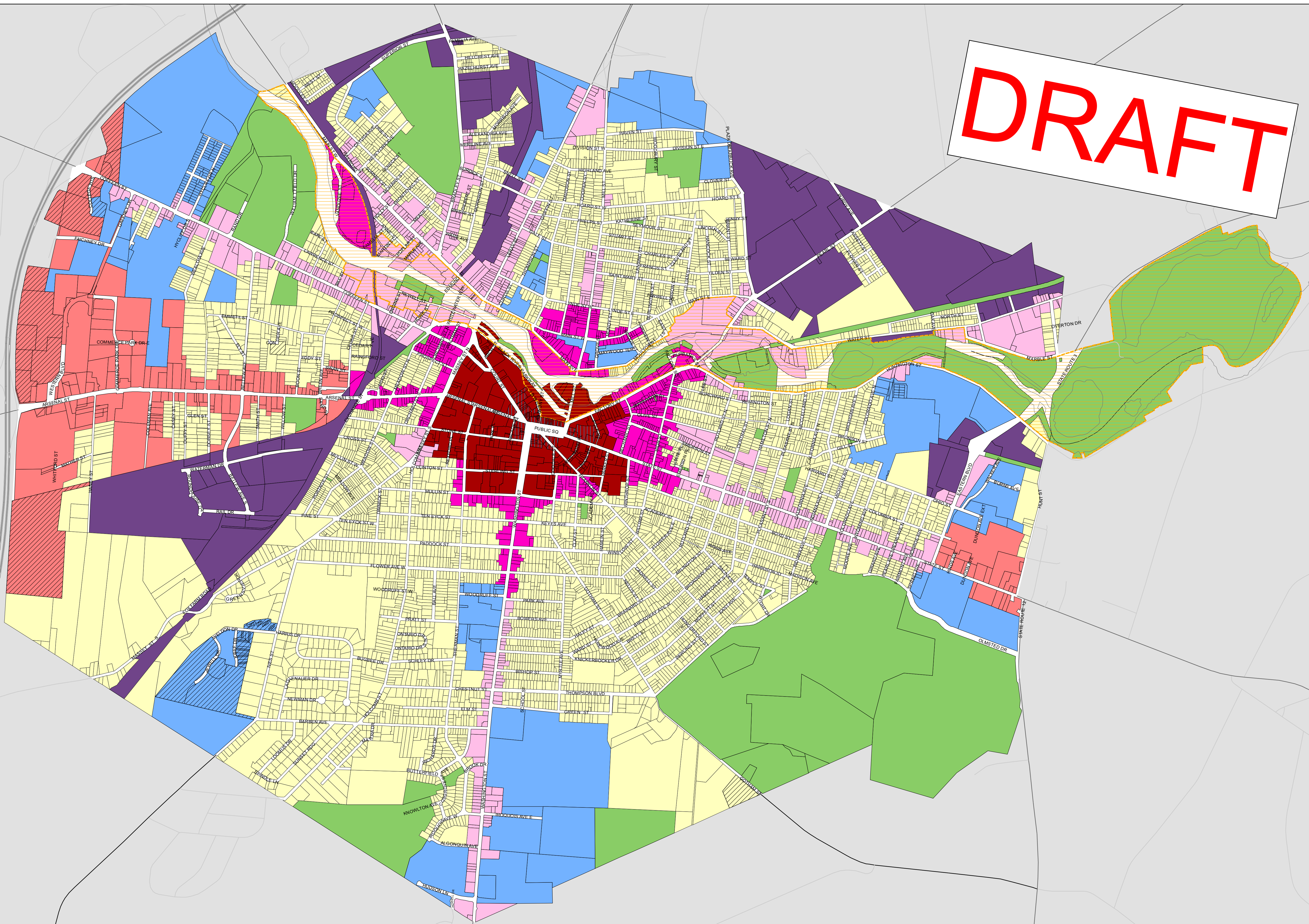


**PROPOSED
ZONING MAP**
OF THE CITY OF
WATERTOWN
NEW YORK



DRAFT

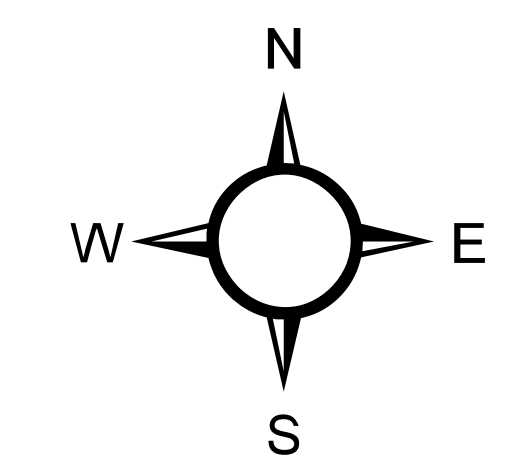
-  Planned Development District
-  City Center Overlay
-  Waterfront Overlay
-  Downtown
-  Residential
-  Neighborhood Mixed Use
-  Urban Mixed Use
-  Commercial
-  Planned Campus
-  Industrial
-  Parks & Open Space



CITY OF WATERTOWN GIS
245 WASHINGTON STREET
2ND FLOOR
WATERTOWN, NEW YORK 13601
(315) 785-7793
gis@watertown-ny.gov

**City of Watertown, New York
Proposed Zoning Map**

The City of Watertown does not warrant, guarantee or accept any liability for the accuracy, precision or completeness of any information shown or described hereon or for any inferences made therefrom. Any use made from this information is solely at the risk of the user.



Proposed Zoning Map	
Requested By:	
Author:	mowen
Date:	12/15/2022
Scale:	1 inch = 900 feet

